
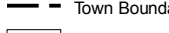
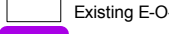





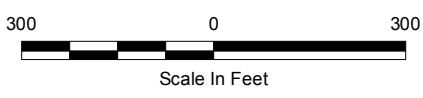


**Legend**

-  10' Contours
-  Town Boundary
-  Existing E-O-P
-  Site Boundary
-  Municipal Structure
-  Residential / Commercial Structure
-  100' Setback Property Line / R-O-W
-  100' Setback Private / Public Way



<b>FIGURE C</b>	
<b>TOWN OF KINGSTON, MASSACHUSETTS WIND ENERGY FACILITY</b>	
<b>CONSTRAINTS 1 &amp; 2</b>	
NOVEMBER 2009	SCALE: NOTED
