




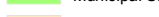


Legend

-  10' Contours
-  Town Boundary
-  Existing E-O-P
-  Site Boundary
-  Municipal Structure
-  Residential / Commercial Structure

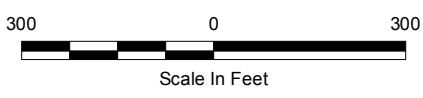


FIGURE A	
TOWN OF KINGSTON, MASSACHUSETTS WIND ENERGY FACILITY	
EXISTING CONDITIONS	
NOVEMBER 2009	SCALE: NOTED
Weston & Sampson [®]	